

# Kelly Park West

## Orienteering and Recreation Map





Scale 1:5,000  
Contours 2.5m  
Mapped 2008



### Intermediate



#### SPECIAL SYMBOLS

- Distinct tree 
- Rootstock 
- Other man made object 
- Scattered thickets 

#### CREDITS

Fieldwork 2008: Ales Hejna  
Cartography: Ales Hejna

*Olles*

Basemap: previous o-map, aerial photos, USGS



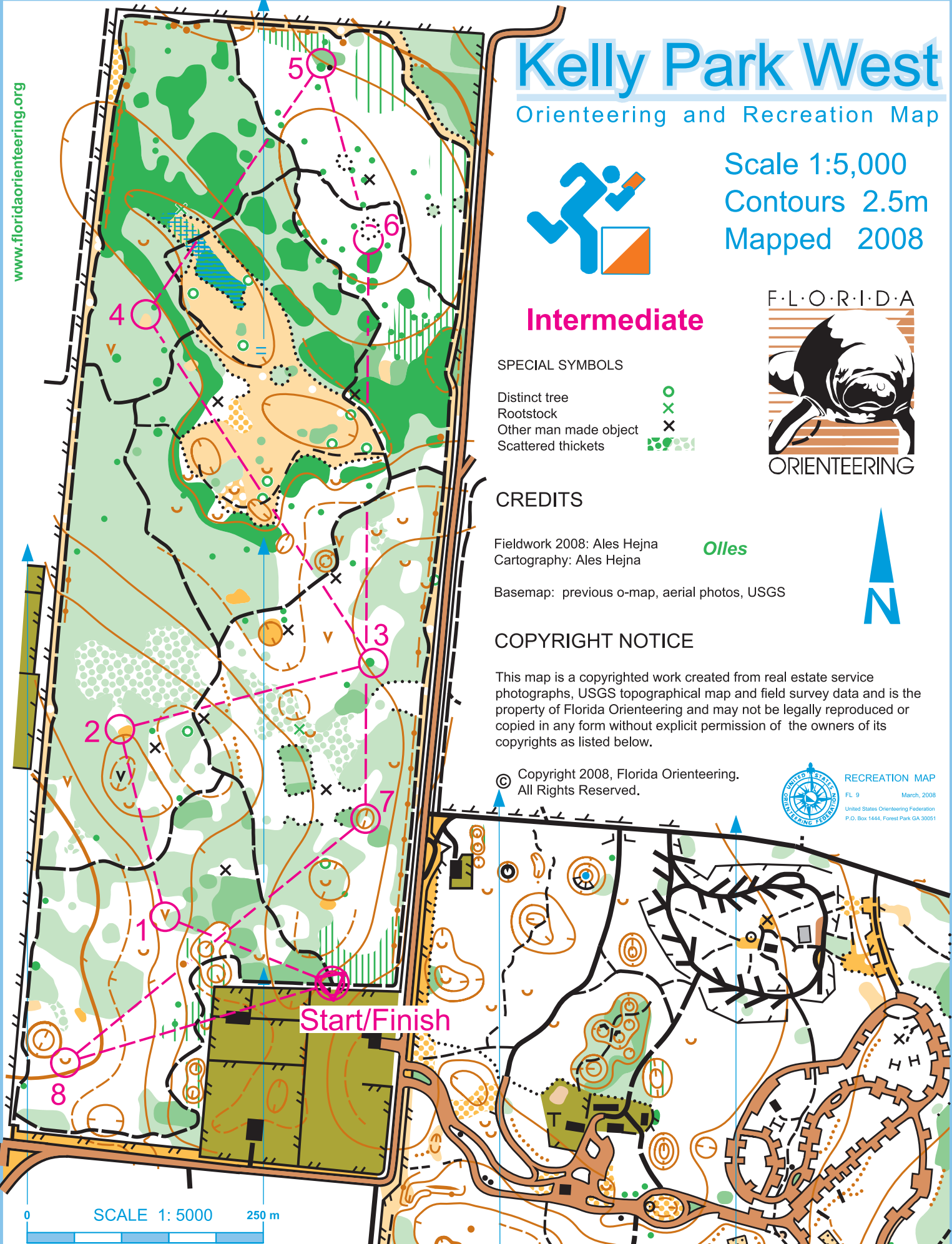
#### COPYRIGHT NOTICE

This map is a copyrighted work created from real estate service photographs, USGS topographical map and field survey data and is the property of Florida Orienteering and may not be legally reproduced or copied in any form without explicit permission of the owners of its copyrights as listed below.

















© Copyright 2008, Florida Orienteering.  
All Rights Reserved.



RECREATION MAP  
FL 9 March, 2008  
United States Orienteering Federation  
P.O. Box 1444, Forest Park GA 30051



SCALE 1: 5000 250 m

Intermediate							
		2.9 km					
							
1	A						
2	B						
3	C						
4	D						
5	E						
6	F						
7	G						
8	I						
	290 m						

Pit

Open Land, northwest end

Thicket, east side

Open Land, north end

Thicket, north side

Vegetation Boundary

Depression

Small Depression

290 meters control I to Finish